



**Beaufort County Public Works**  
**Stormwater Infrastructure**  
*Project Summary*

**Project Summary:** Ihly Farm Road

**Activity:** Routine/Preventive Maintenance

**Duration:** 09/26/19-11/07/19

**Narrative Description of Project:**

Project improved 3,481 L.F. of drainage system. Bush hogged 1,378 L.F. of channel. Cleaned out 1,550 L.F. of channel and 553 L.F. of roadside ditch.

**2020-015 / Ihly Farm Road**

	<b>Labor Hours</b>	<b>Labor Cost</b>	<b>Equipment Cost</b>	<b>Material Cost</b>	<b>Contractor Cost</b>	<b>Indirect Labor</b>	<b>Total Cost</b>
AUDIT / Audit Project	1.5	\$32.69	\$0.00	\$0.00	\$0.00	\$0.00	\$32.69
CBH / Channel- bushhogged	30.0	\$608.25	\$293.04	\$92.65	\$0.00	\$198.45	\$1,192.39
CCO / Channel - cleaned out	145.0	\$3,079.21	\$820.87	\$244.45	\$0.00	\$1,207.41	\$5,351.94
DEBREM / Debris Removal - Jobsite	65.0	\$1,357.79	\$517.45	\$163.45	\$0.00	\$518.67	\$2,557.36
HAUL / Hauling	61.0	\$1,362.07	\$863.76	\$170.20	\$0.00	\$807.52	\$3,203.55
RSDCL / Roadside Ditch - Cleanout	30.0	\$608.25	\$268.70	\$48.30	\$0.00	\$198.45	\$1,123.70
2020-015 / Ihly Farm Road Sub Total	332.5	\$7,048.26	\$2,763.82	\$719.05	\$0.00	\$2,930.50	\$13,461.62
<b>Grand Total</b>	<b>332.5</b>	<b>\$7,048.26</b>	<b>\$2,763.82</b>	<b>\$719.05</b>	<b>\$0.00</b>	<b>\$2,930.50</b>	<b>\$13,461.62</b>

**Before**

(No Picture Available)

**During**

(No Picture Available)

**After**







Project: Ihly Farm  
Road Map #1

Activity: Routine/  
Preventive  
Maintenance














Project #:  
2020-015

Township/SW Dist:  
Port Royal Island/6

Completed:  
November 2019

### Legend

#### Drainage Type

-  Access Pipe
-  Bleeder Pipe
-  Channel Pipe
-  Channel
-  Stream
-  Crossline Pipe
-  Driveway Pipe
-  Lateral
-  Lateral Pipe
-  River
-  Road Pipe
-  Roadside
-  Roadside Pipe

0 30 60 120 180 240  
Feet

1 inch = 130 feet

Prepared By: BC Stormwater Management Utility

Date Print: 12/16/19

File: C:\project summaries map\Ihly Farm Road Map #1\_2020-015





Project: Ihly Farm  
Road Map #2

Activity: Routine/  
Preventive  
Maintenance














Project #:  
2020-015

Township/SW Dist:  
Port Royal Island/6

Completed:  
November 2019

### Legend

#### Drainage Type

-  Access Pipe
-  Bleeder Pipe
-  Channel Pipe
-  Channel
-  Stream
-  Crossline Pipe
-  Driveway Pipe
-  Lateral
-  Lateral Pipe
-  River
-  Road Pipe
-  Roadside
-  Roadside Pipe

0 30 60 120 180 240  
Feet

1 inch = 130 feet

Prepared By: BC Stormwater Management Utility

Date Print: 12/16/19

File: C:\project summaries map\Ihly Farm Road Map #2\_2020-015





Project: Ihly Farm  
Road Map #3

Activity: Routine/  
Preventive  
Maintenance














Project #:  
2020-015

Township/SW Dist:  
Port Royal Island/6

Completed:  
November 2019

### Legend

#### Drainage Type

-  Access Pipe
-  Bleeder Pipe
-  Channel Pipe
-  Channel
-  Stream
-  Crossline Pipe
-  Driveway Pipe
-  Lateral
-  Lateral Pipe
-  River
-  Road Pipe
-  Roadside
-  Roadside Pipe

0 40 80 160 240 320  
Feet

1 inch = 170 feet

Prepared By: BC Stormwater Management Utility

Date Print: 12/16/19

File: C:\project summaries map\Ihly Farm Road Map #3\_2020-015